


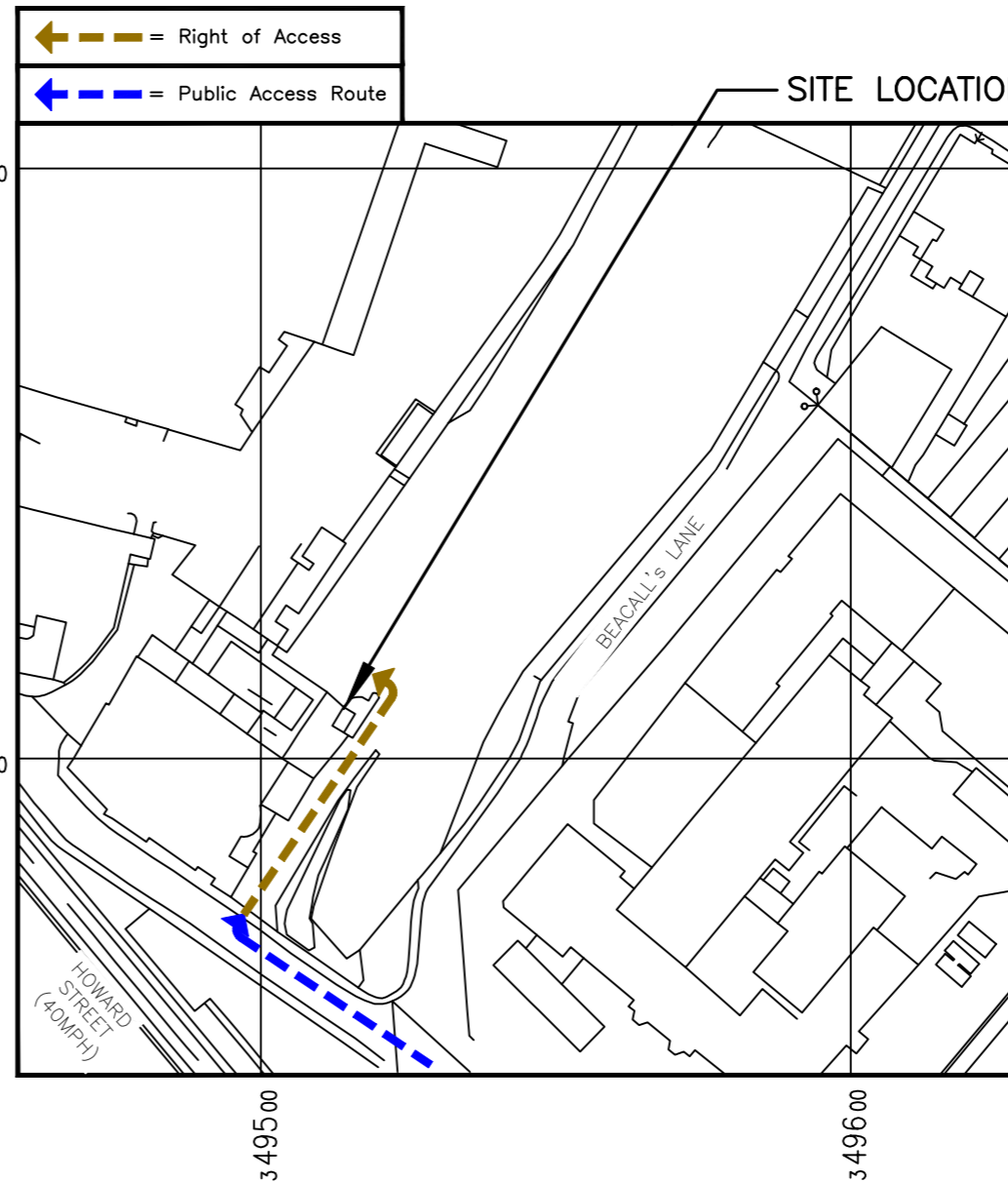
SITE LOCATION
(Scale 1:50000)

Based upon Ordnance Survey map extract with the permission of the Controller of His Majesty's Stationery Office.
Crown copyright.
Licence No. 100022432



SITE PHOTOGRAPH

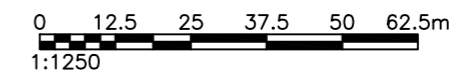
The drawings comply with VF Standard ICNIRP guidelines, under configuration VM7F
Designed in accordance with Cornerstone documents: SDN0007 & SDN0009v6.0



DETAILED SITE LOCATION

(Scale 1:1250)

Based upon Ordnance Survey map extract with the permission of the Controller of His Majesty's Stationery Office.
Crown copyright.
Licence No. 100022432



ALL DIMENSIONS ARE IN mm UNLESS NOTED OTHERWISE

N.G.R | E: 349517 N: 313010

DIRECTIONS TO SITE:

TAKE THE M54 MOTORWAY WESTBOUND AND CONTINUE ONTO THE A5 UNTIL REACHING THE FIRST ROUNDABOUT. CONTINUE ONTO THE A49 AND EXIT RIGHT AND FOLLOW ROAD UNTIL NEXT ROUNDABOUT. EXIT LEFT AND TAKE THE B5062 TOWARDS SHREWSBURY. AT THE NEXT ROUNDABOUT TAKE THE 2ND EXIT (SIGNPOSTED 13'9 BRIDGE AHEAD) AND TURN LEFT AT THE TRAFFIC LIGHTS INTO HOWARD STREET. FOLLOW THE ROAD AND GO PAST THE "BUTTERMARKE CLUB". TURN IMMEDIATELY RIGHT INTO CAR PARK AND THE SITE IS LOCATED ON THE LEFT HAND SIDE AT THE BASE OF THE ENTRANCE RAMP ADJACENT TO PAY AND DISPLAY MACHINE.

NOTES:

| REV | MODIFICATION | BY | CH | DATE |
|-----|---------------------|-----|-----|----------|
| A | Issued for Approval | SUC | ESC | 12.04.24 |

WHP Telecoms Ltd
Faraday Court
401 Faraday Street
Birchwood Park
Warrington WA3 6GA
Tel: 01925 424100 Fax: 01925 424101
e-mail: info@whptelecoms.com

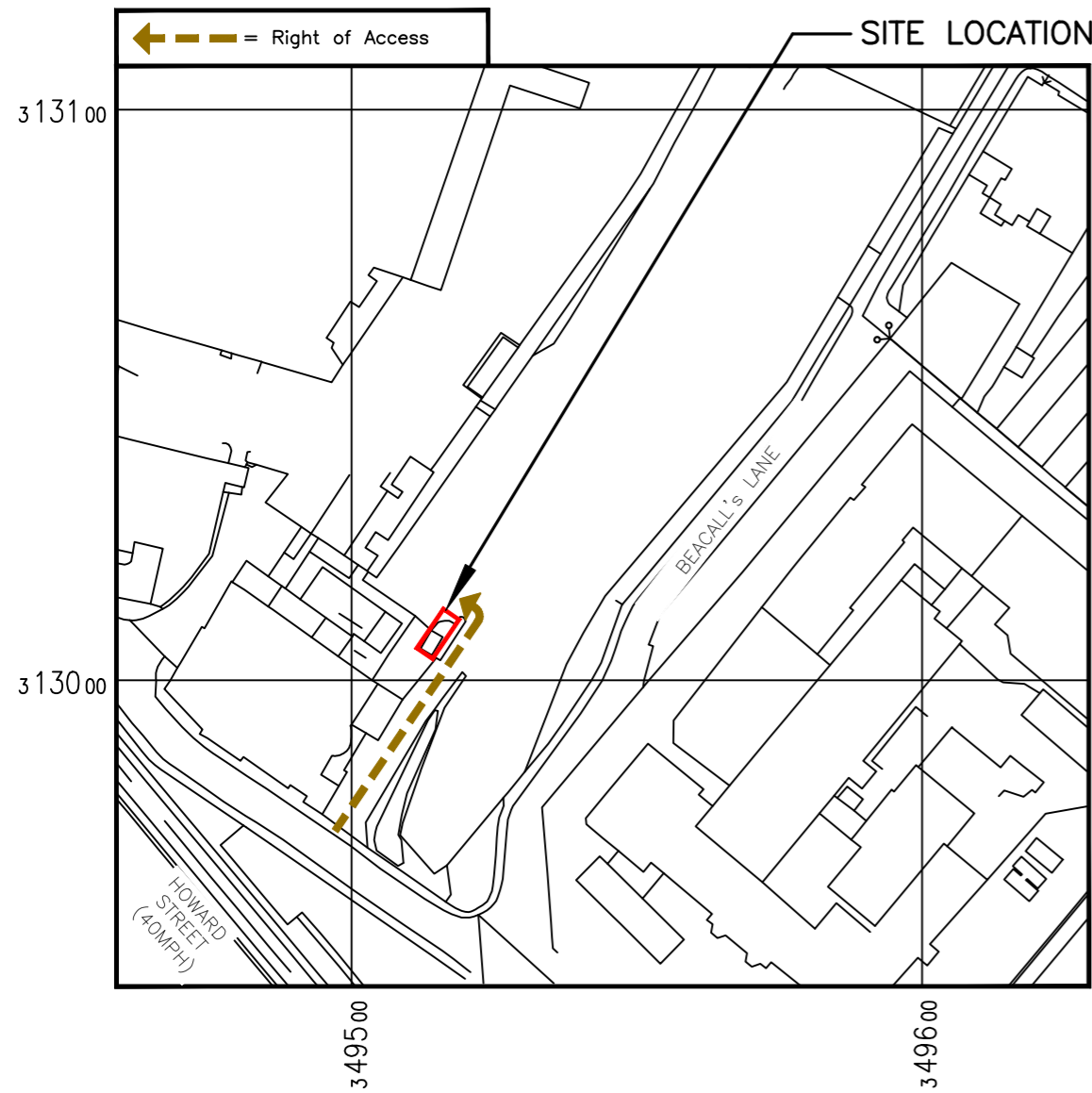


| | |
|----------------------------|------|
| Cell Name | Opt. |
| SHREWSBURY RAILWAY STATION | - |

| | | |
|-------------|-----|---------|
| Cell ID No | | |
| CORNERSTONE | | |
| 12255524 | N/A | 3723_29 |

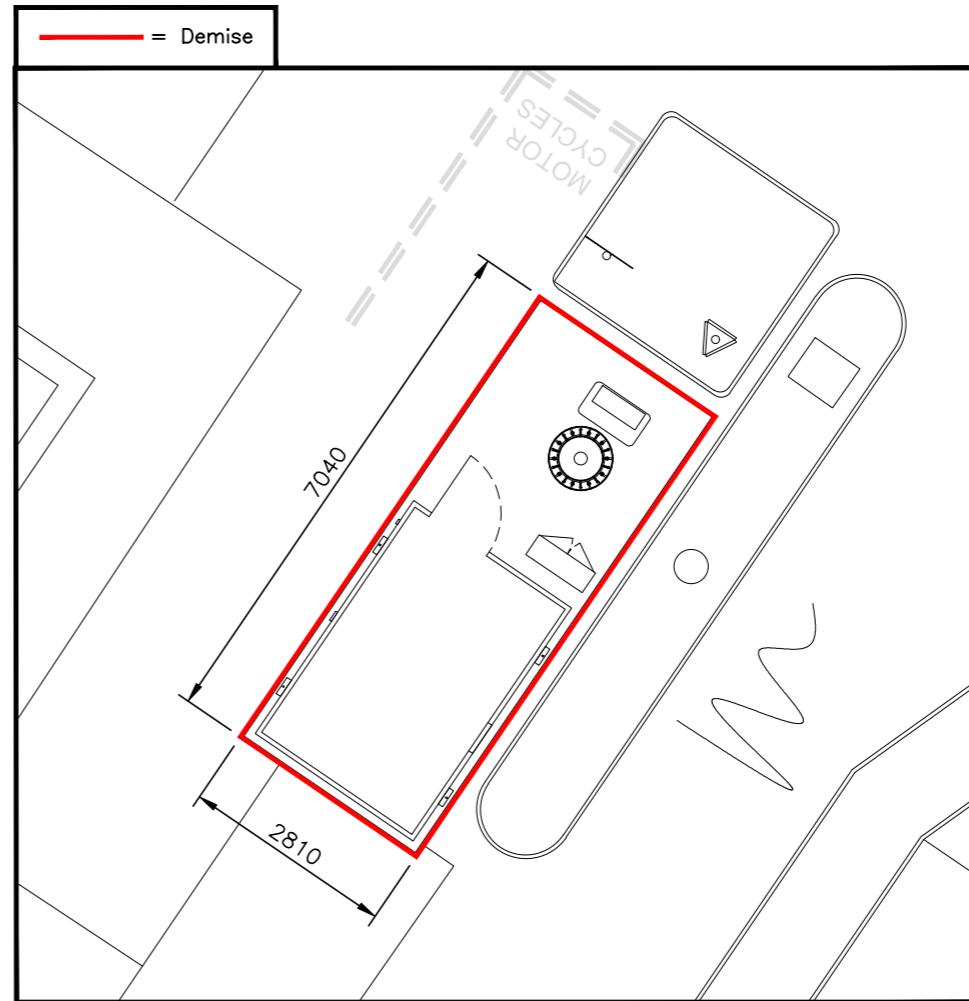

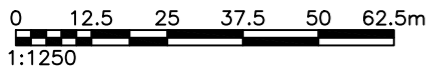
| | | |
|--|--|--|
| Site Address / Contact Details | | |
| HOWARD STREET CASTLE GATES SHREWSBURY SHROPSHIRE SY1 2LF | | |

| | | | | |
|-----------------------------------|-------------------------|--------------|----------------|----------|
| Drawing Title: SITE LOCATION MAPS | | | | |
| Purpose of issue: PLANNING | | | | Dwg Rev: |
| Drawing Number: 100 | | | | A |
| Surveyed By: WHP | Original Sheet Size: A3 | | Pack Issue: | |
| Drawn: SUC | Date: 12.04.24 | Checked: ESC | Date: 12.04.24 | A |

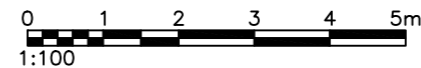


DETAILED SITE LOCATION
(Scale 1:1250)

Based upon Ordnance Survey map extract with the permission of the Controller of His Majesty's Stationery Office. Crown copyright. Licence No. 100022432



DEMISE PLAN
(1:100)



ALL DIMENSIONS ARE IN mm UNLESS NOTED OTHERWISE

N.G.R E: 349517 N: 313010

NOTES:

| REV | MODIFICATION | BY | CH | DATE |
|-----|---------------------|-----|-----|----------|
| A | Issued for Approval | SUC | ESC | 12.04.24 |

WHP Telecoms Ltd
 Faraday Court
 401 Faraday Street
 Birchwood Park
 Warrington WA3 6GA
 Tel: 01925 424100 Fax: 01925 424101
 e-mail: info@whptelecoms.com



| | |
|----------------------------|------|
| Cell Name | Opt. |
| SHREWSBURY RAILWAY STATION | — |

| | | |
|-------------|-----|---------|
| Cell ID No | | |
| CORNERSTONE | | |
| 12255524 | N/A | 3723_29 |

Site Address / Contact Details

HOWARD STREET
 CASTLE GATES
 SHREWSBURY
 SHROPSHIRE
 SY1 2LF

Drawing Title: LEASE DRAWNG

Purpose of issue: PLANNING Dwg Rev: A

Drawing Number: 101

Surveyed By: WHP Original Sheet Size: A3 Pack Issue: A

Drawn: SUC Date: 12.04.24 Checked: ESC Date: 12.04.24

The drawings comply with VF Standard ICNIRP guidelines, under configuration VM7F
 Designed in accordance with Cornerstone documents: SDN0007 & SDN0009v6.0

ALL DIMENSIONS ARE IN mm UNLESS NOTED OTHERWISE

N.G.R | E: 349517 N: 313010

NOTES:

TOP OF EXISTING VF/VMO2 ANTENNAS +17.69m AGL

U/S OF EXISTING VF/VMO2 ANTENNAS +15.67m AGL

TOP OF CS MONOPOLE +15.00m AGL

C/L OF EXISTING VF DISH +14.55m AGL

EXISTING VF/VMO2 1No. ANTENNA PER SECTOR (3No. ANTENNAS PER SECTOR) ON SUPPORT POLE FIXED ON HEADFRAME

EXISTING VF 1No. 300Ø ON DISH SUPPORT POLE

EXISTING VF CU PHOSCO 15.00m K3 MONOPOLE C/W PHASE 3 HEAD FRAME ON CONCRETE BASE

EXISTING LAMP POST +10.00m AGL

ROOF HEIGHT +8.00m AGL

EXISTING VF/VMO2 EQUIPMENT CABIN ON CONCRETE BASE

EXISTING 2No. SIGN BOARD

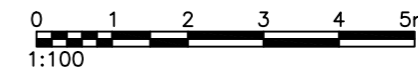
EXISTING CS MALCOE METER CABINET ON CONCRETE BASE C/W THREE PHASE SUPPLY

EXISTING 10.00m HIGH LAMP POST

EXISTING TRAFFIC ISLAND

G.L.

EXISTING NORTH EAST ELEVATION
(1:100)



| | | | | |
|-----|---------------------|-----|-----|----------|
| A | Issued for Approval | SUC | ESC | 12.04.24 |
| REV | MODIFICATION | BY | CH | DATE |

WHP Telecoms Ltd
 Faraday Court
 401 Faraday Street
 Birchwood Park
 Warrington WA3 6GA
 Tel: 01925 424100 Fax: 01925 424101
 e-mail: info@whptelecoms.com



| | |
|----------------------------|------|
| Cell Name | Opt. |
| SHREWSBURY RAILWAY STATION | - |

Cell ID No

| | | |
|-------------|-----|---------|
| CORNERSTONE | VF | VMO2 |
| 12255524 | N/A | 3723_29 |

Site Address / Contact Details

HOWARD STREET
 CASTLE GATES
 SHREWSBURY
 SHROPSHIRE
 SY1 2LF

Drawing Title:
EXISTING SITE ELEVATION

Purpose of issue: **PLANNING** Dwg Rev:

Drawing Number: 300 A

Surveyed By: WHP Original Sheet Size: A3 Pack Issue:

Drawn: SUC Date: 12.04.24 Checked: ESC Date: 12.04.24 A

ALL DIMENSIONS ARE IN mm UNLESS NOTED OTHERWISE

N.G.R | E: 349517 | N: 313010

NOTES:

| | | | | |
|-----|---------------------|-----|-----|----------|
| REV | MODIFICATION | BY | CH | DATE |
| A | Issued for Approval | SUC | ESC | 12.04.24 |

WHP Telecoms Ltd
 Faraday Court
 401 Faraday Street
 Birchwood Park
 Warrington WA3 6GA
 Tel: 01925 424100 Fax: 01925 424101
 e-mail: info@whptelecoms.com



| | |
|----------------------------|------|
| Cell Name | Opt. |
| SHREWSBURY RAILWAY STATION | - |

| | | |
|-------------|-----|---------|
| Cell ID No | | |
| CORNERSTONE | VF | VMO2 |
| 12255524 | N/A | 3723_29 |

Site Address / Contact Details
 HOWARD STREET
 CASTLE GATES
 SHREWSBURY
 SHROPSHIRE
 SY1 2LF

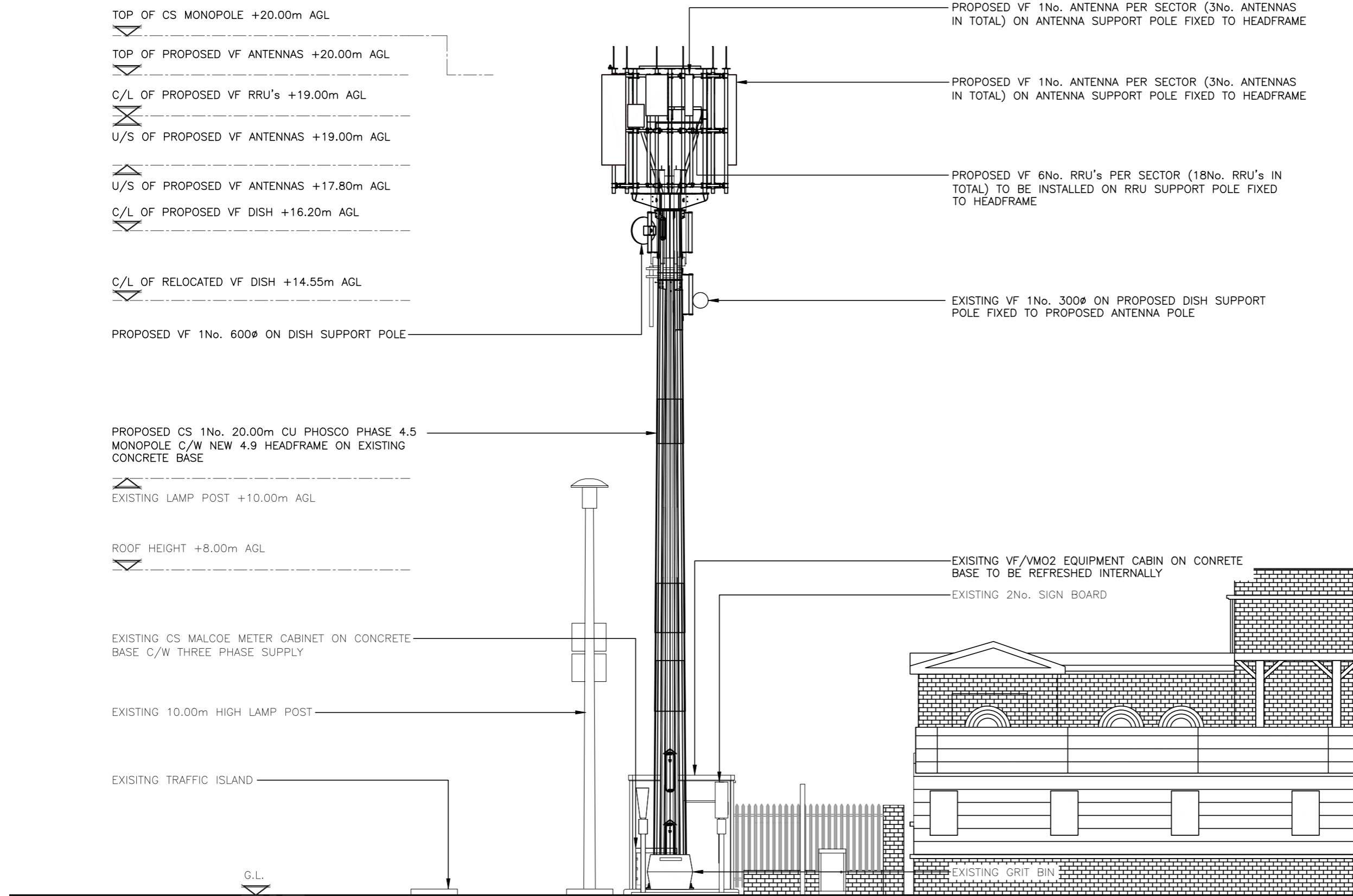
| | | | | |
|---|----------------------------|-----------------|-------------------|------------------|
| Drawing Title: PROPOSED SITE ELEVATION | | | | |
| Purpose of issue: PLANNING | | | | Dwg Rev: A |
| Drawing Number: 301 | | | | Pack Issue: A |
| Surveyed By: WHP | Original Sheet Size: A3 | | Date: 12.04.24 | |
| Drawn: SUC | Date: 12.04.24 | Checked: ESC | Date: 12.04.24 | Pack Issue: A |

- TOP OF CS MONOPOLE +20.00m AGL
- TOP OF PROPOSED VF ANTENNAS +20.00m AGL
- C/L OF PROPOSED VF RRU's +19.00m AGL
- U/S OF PROPOSED VF ANTENNAS +19.00m AGL
- U/S OF PROPOSED VF ANTENNAS +17.80m AGL
- C/L OF PROPOSED VF DISH +16.20m AGL
- C/L OF RELOCATED VF DISH +14.55m AGL
- PROPOSED VF 1No. 600ø ON DISH SUPPORT POLE

- PROPOSED VF 1No. ANTENNA PER SECTOR (3No. ANTENNAS IN TOTAL) ON ANTENNA SUPPORT POLE FIXED TO HEADFRAME
- PROPOSED VF 1No. ANTENNA PER SECTOR (3No. ANTENNAS IN TOTAL) ON ANTENNA SUPPORT POLE FIXED TO HEADFRAME
- PROPOSED VF 6No. RRU's PER SECTOR (18No. RRU's IN TOTAL) TO BE INSTALLED ON RRU SUPPORT POLE FIXED TO HEADFRAME
- EXISTING VF 1No. 300ø ON PROPOSED DISH SUPPORT POLE FIXED TO PROPOSED ANTENNA POLE

- PROPOSED CS 1No. 20.00m CU PHOSCO PHASE 4.5 MONOPOLE C/W NEW 4.9 HEADFRAME ON EXISTING CONCRETE BASE
- EXISTING LAMP POST +10.00m AGL
- ROOF HEIGHT +8.00m AGL
- EXISTING CS MALCOE METER CABINET ON CONCRETE BASE C/W THREE PHASE SUPPLY
- EXISTING 10.00m HIGH LAMP POST
- EXISTING TRAFFIC ISLAND

- EXISTING VF/VMO2 EQUIPMENT CABIN ON CONCRETE BASE TO BE REFRESHED INTERNALLY
- EXISTING 2No. SIGN BOARD



PROPOSED NORTH EAST ELEVATION
 (1:100)

The drawings comply with VF Standard ICNIRP guidelines, under configuration VM7F
 Designed in accordance with Cornerstone documents: SDN0007 & SDN0009v6.0

